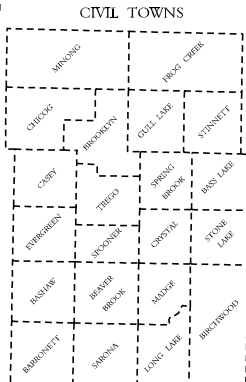
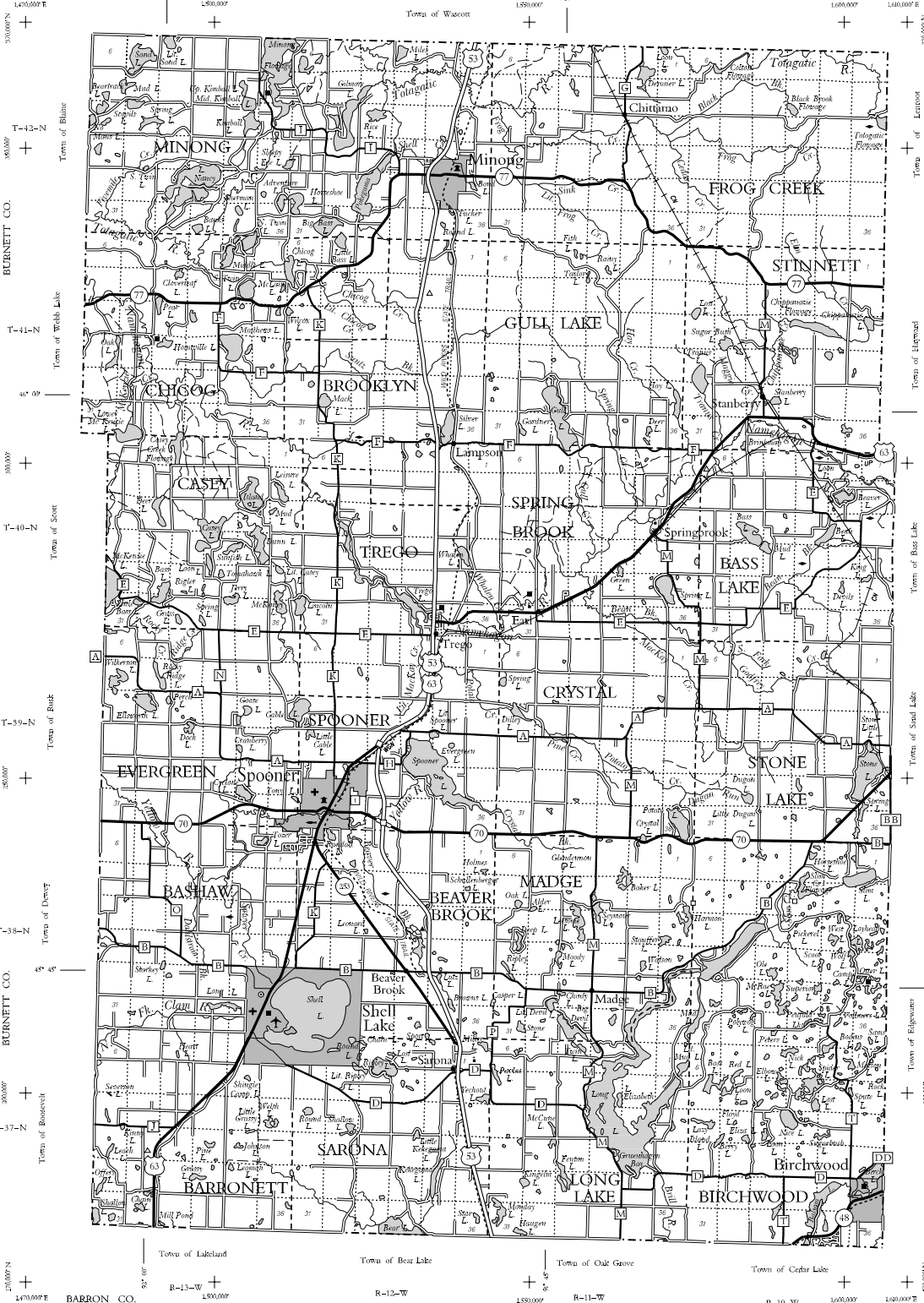
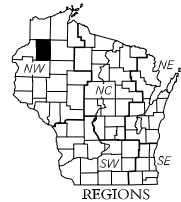


DOUGLAS CO. R-13-W R-12-W R-11-W R-10-W DOUGLAS CO.



LEGEND

- Feeceway
- Multi-lane Divided
- U.S. or State Hwy
- County Trunk Hwy
- Town Road
- Fireline
- Railroad
- State Trail
- Interchange
- Highway Separation
- Interstate Highway No. (94)
- U.S. Highway No. (18)
- State Highway No. (59)
- County Highway Letter (T)
- State Boundary
- County Boundary
- Civil Town Boundary
- Section Line
- Dam
- Hospital
- Schools
- Airport
- County Seat
- Unincorporated Village
- Fish Hatchery
- Game Farm
- Public Hunt or Fish Grds.
- Public Camp & Picnic Grds.
- Ranger Station
- State Park
- County Park
- Rest Area
- Wayside
- Atty. Exp. Sta.



For boundaries of public hunting and fishing grounds please contact the Department of Natural Resources

Grid based on the state plane coordinate system, north zone and the NAD 27

SECTION NUMBERING OF A TOWNSHIP

6	9	4	3	2	1
7	8	10	11	12	
18	17	16	15	14	13
19	20	21	22	23	24
30	29	28	27	26	25
31	32	33	34	35	36

MILES OF HIGHWAY as of Dec. 31, 2004

STATE	107
COUNTY	289
LOCAL ROADS	978
OTHER ROADS	94
TOTAL FOR COUNTY	1,468

Land Area (2000 Census) ... 830 sq mi
 Population (2000 Census) ... 26,309
 County Seat ... Shell Lake

WASHBURN CO.

DEPARTMENT OF TRANSPORTATION

STATE OFFICE BUILDING

Madison, Wisconsin

SCALE 0 1 2 MILES

Corrected for JAN. 2006

Base compiled from U.S.G.S. Quadrangle 1890,000 Series